

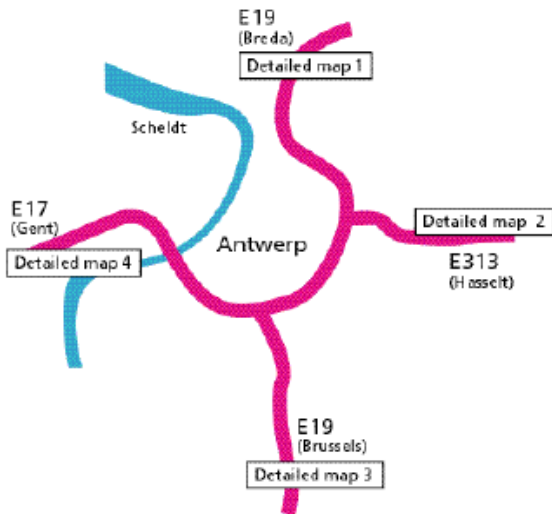
ROUTE DESCRIPTION

THOMSON COMPUMARK



THOMSON REUTERS

OVERVIEW

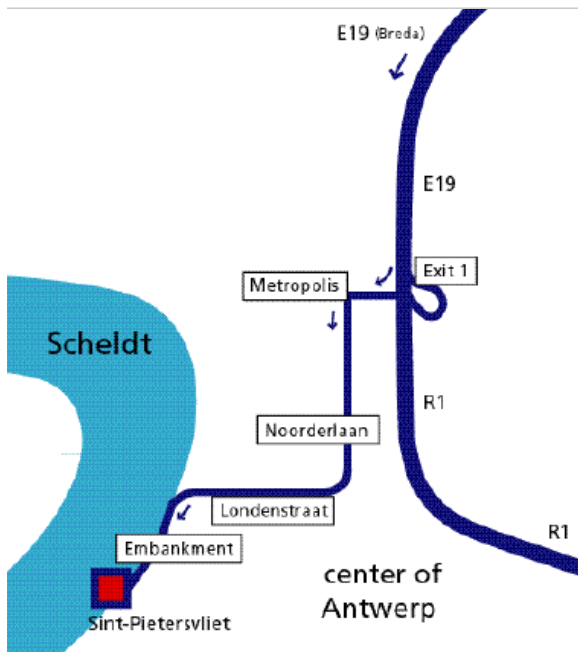


Thomson CompuMark

Sint-Pietersvliet 7
2000 Antwerp
Belgium
Tel +32 3 220 72 11
Fax +32 3 220 73 90

Look at this overview to see which direction you are coming from towards Antwerp. Then look at the detailed map for your route description.

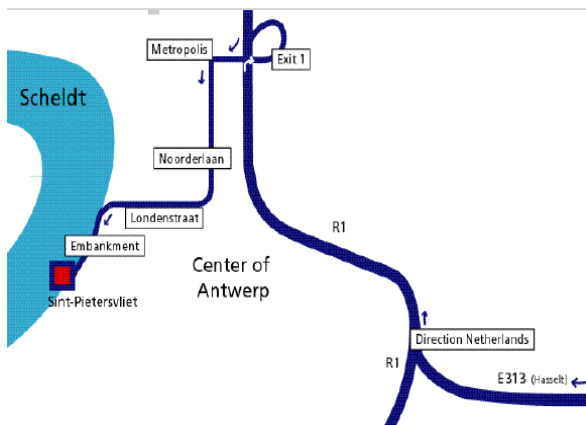
DETAILED MAP 1



FROM BREDA TO THOMSON COMPUMARK

- You are on the E19 Breda-Antwerp
- This leads onto the 'Ring' of Antwerp (circular road - R1)
- You take exit 1, at the traffic lights you turn to the right
- At the second traffic lights you turn left into the Noorderlaan (across Metropolis)
- At the end of the Noorderlaan you stay on the right and turn into the Londenstraat
- At the end of the Londenstraat you turn left to the embankment
- After the second traffic lights you see the Sint-Pietersvliet on your left hand side
- Thomson CompuMark is situated in the 'Tolhuis', centrally located on the Sint-Pietersvliet.

DETAILED MAP 2



FROM HASSELT TO THOMSON COMPUMARK

- You are on the E313 Hasselt-Antwerp
- At the end of the E313 you follow the direction 'Netherlands'
- You come at the 'Ring' of Antwerp (circular road - R1)
- You take exit 1 Merksem (Haven 1-199 / Merksem industrie)
- At the third traffic lights you turn left into the Noorderlaan (across Metropolis)
- At the end of the Noorderlaan you stay on the right and turn into the Londenstraat
- At the end of the Londenstraat you turn left to the embankment
- After the second traffic lights you see the Sint-Pietersvliet on your left hand side.
- Thomson CompuMark is situated in the 'Tolhuis', centrally located on the Sint-Pietersvliet.

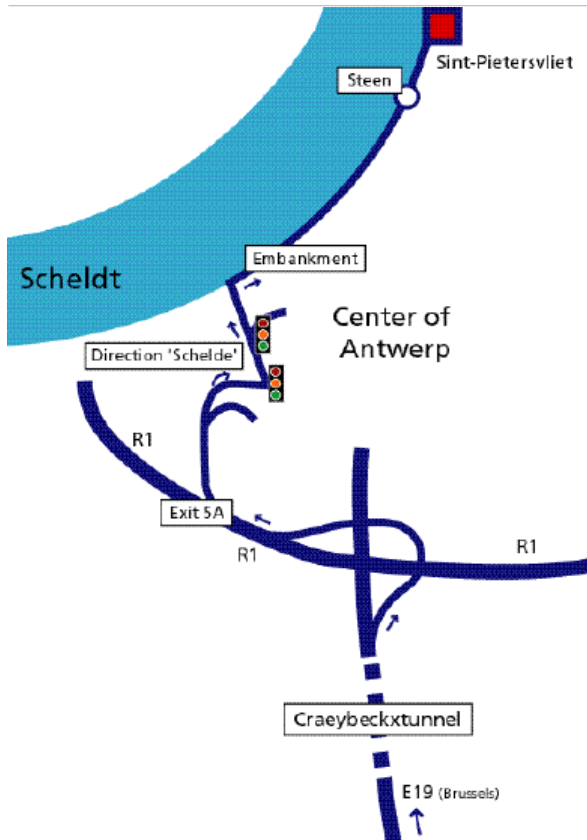
ROUTE DESCRIPTION

THOMSON COMPUMARK



THOMSON REUTERS

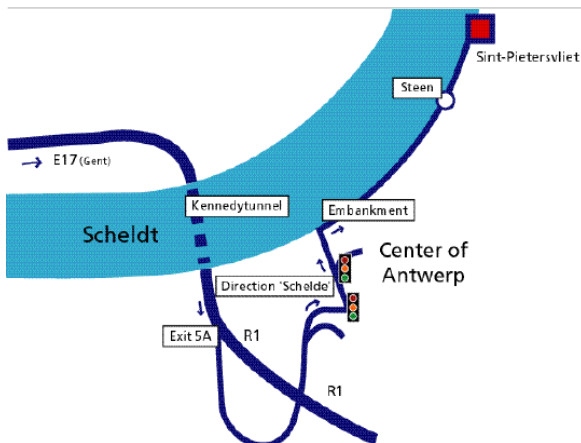
DETAILED MAP 3



FROM BRUSSELS TO THOMSON COMPUMARK

- You are at the E19 Brussels-Antwerp
- You follow the 'Ring' of Antwerp (circular road - R1)
- You drive into the Craeybeckxtunnel and you follow the direction of Gent
- You come at the Ring of Antwerp (circular road - R1)
- You take exit 5A (Antwerpen-Centrum/Schelde) and you follow the direction 'Schelde'
- At the end of the exit you turn left at the traffic light
- At the next traffic light you drive straight ahead in the direction of the river Scheldt
- After about 500 m. you arrive at the embankment, where you turn right
- You follow the embankment, at the fourth traffic lights you see the Sint-Pietersvliet on your right hand side
- Thomson CompuMark is situated in the 'Tolhuis', centrally located on the Sint-Pietersvliet.

DETAILED MAP 4



FROM GENT TO THOMSON COMPUMARK

- You are at the E17 Gent-Antwerp
- You drive through the Kennedytunnel
- When you leave the tunnel you take exit 5A (Antwerpen-Centrum) and you follow the direction 'Schelde'
- At the end of the exit you turn left at the traffic light
- At the next traffic light you drive straight ahead in the direction of the river Scheldt
- After about 500 m. you arrive at the embankment, where you turn right
- You follow the embankment, at the fourth traffic lights you see the Sint-Pietersvliet on your right hand side
- Thomson CompuMark is situated in the 'Tolhuis', centrally located on the Sint-Pietersvliet.

BY PUBLIC TRANSPORTATION

You take the train to Antwerp (Central Station). At the Central Station you take the premetro (stop Diamant) There you take tramline 2 or 15 direction Linkeroever (left bank), stop: Meir. Turning into the first street on the right (St. Katelijnevest), you can take tramline 4 or 7 towards the endstop (Tolhuis). Opposite this stop is the 'Tolhuis', where Thomson CompuMark is situated.